





- LEGEND**
- Specific Site Of Interest
 - Contour lines interval 4 m
 - Contour lines interval 20 m
- Interventions**
- Terraces
 - Existing fencing
 - Paths opening up

Projected coordinates in meters (Hellenic Geodetic Reference System 1987)

 MUNICIPALITY OF AMORGOS	
 Management for ecosystem recovery in Amorgos Island (Location: Kato Kampos)	
Map Title: Map of Interventions	Map No: 5 Scale: 1:1.000
Author  YAH ENVIRONMENTAL PROTECTION AND MANAGEMENT Mavromatation 9, GR 10682 Athens Tel. / fax +30210 3213695-3216994 e-mail: info@forest.gr web: www.forest.gr	Team of Consultants Apostolidis E., Environmental Consultant Pangas N., Forester - Environmentalist Dr of Country Planning Adamopoulos T., Forester - Environmentalist Vasilopoulos G., Forester - Environmentalist
Stamp - Signature 	
MAY 2014	