


LEGEND

- Specific Site Of Interest
- Main asphalt road
- Secondary road
- Contour lines interval 4 m
- Contour lines interval 20 m


Interventions

- Terraces
- Water Tank
- Irrigation water supply
- Fencing
- Paths opening up
- Existing Paths
- Tertiary Irrigation Network (Φ16)
- Secondary Irrigation Network (Φ32)
- Secondary Irrigation Network (Φ40)
- Seeding
- Planting

Projected coordinates in meters (Hellenic Geodetic Reference System 1987)




MUNICIPALITY OF AMORGOS



**Management for ecosystem recovery
in Amorgos Island
(Location: Dokari, Lagada area)**

Map Title:	Map No:
Map of Interventions	5
	Scale:
	1:1.000

Author	Team of Consultants
	Apostolidis E., Environmental Consultant Pangas N., Forester - Environmentalist Dr of Country Planning Adamopoulos T., Forester - Environmentalist Vasilopoulos G., Forester - Environmentalist
YLI ENVIRONMENTAL PROTECTION AND MANAGEMENT Mavromatach 9, GR 10682 Athens Tel / fax: +30210 3213695-3216904 e-mail: info@forest.gr web: www.forest.gr	

Stamp - Signature



MAY 2014