


LEGEND

- Specific Site Of Interest
- Main asphalt road
- Secondary road
- Crest of slope
- Toe of slope
- Contour lines interval 4 m
- Contour lines interval 20 m


Interventions

- Terraces
- Water Tank
- Irrigation water supply
- Fencing
- Secondary Irrigation Network (Φ32)
- Secondary Irrigation Network (Φ40)
- Planting

Projected coordinates in meters (Hellenic Geodetic Reference System 1987)




MUNICIPALITY OF AMORGOS



**Management for ecosystem recovery
in Amorgos Island
(Location: Aspro Vouno, Chora area)**

Map Title: Map of Interventions	Map No: 5
	Scale: 1:1.000

<p>Author</p>  <p>YLI ENVIRONMENTAL PROTECTION AND MANAGEMENT Mavromatach 9, GR 10662 Athens Tel. / fax: +30210 3213695-3216904 e-mail: info@forest.gr web: www.forest.gr</p>	<p>Team of Consultants</p> <p>Apostolidis E., Environmental Consultant Pangas N., Forester - Environmentalist Dr of Country Planning Adamopoulos T., Forester - Environmentalist Vasilopoulos G., Forester - Environmentalist</p>
---	--

Stamp - Signature



MAY 2014